



JORNAL da REPÚBLICA

§ 1.25

PUBLICAÇÃO OFICIAL DA REPÚBLICA DEMOCRÁTICA DE TIMOR - LESTE

SUMÁRIO

SECRETARIADO TÉCNICO DE ADMINISTRAÇÃO ELEITORAL:

Número de Eleitores Inscritos no Recenseamento Eleitoral.....1

NÚMERO DE ELEITORES INSCRITOS NO RECENSEAMENTO ELEITORAL

Nos termos do artigo 47 da Lei n.º 6/2016, de 25 de maio (Lei do Recenseamento Eleitoral), o DG STAE, no âmbito da sua competência legal, manda publicar. O número de eleitores inscritos no recenseamento eleitoral, por cada unidade geográfica de recenseamento, apurado no recenseamento eleitoral e respetiva atualização, que decorreu entre 17 de Janeiro até 31 de Março de 2023, visando a eleição para o Parlamento Nacional.

ELEITOR ELIJIVEL TUIR MUNISIPIU NO DIASPORA ELEISAUN PARLAMENTAR 2023

MUNICÍPIO/PAÍS	MANE	%	FETO	%	TOTAL
AILEU	18661	53	16301	47	34,962
AINARO	24775	52	23137	48	47,912
ATAURO	3788	50	3810	50	7,598
BAUCAU	51239	52	47919	48	99,158
BOBONARO	37335	51	35202	49	72,537
COVALIMA	25151	51	24148	49	49,299
DILI	98529	53	88933	47	187,462
ERMERA	43973	52	41385	48	85,358
LAUTÉM	25059	51	24376	49	49,435
LIQUIÇÁ	27031	51	26053	49	53,084
MANATUTO	18719	51	17828	49	36,547
MANUFAHI	22234	53	19902	47	42,136
RAEOA	27681	51	26610	49	54,291
VIQUEQUE	29793	51	28773	49	58,566
SUB TOTAL	453968	52	424377	48	878,345
AUSTRALIA	1391	62	851	38	2,242
KOREA DE SUL	1530	96	67	4	1,597
INGLATERRA	2648	71	1062	29	3,710
IRLANDIA DO NORTE	1653	68	762	32	2,415
PORTUGAL	1126	61	710	39	1,836
SUB TOTAL	8348	71	3452	29	11,800
	462,316		427,829		890,145

Rezultadu Recenseamentu no Atualizasaun Baze Dadus Eleitoral
17 Janeiro to'o 31 Marsu 2023

NO	MUNISIIPIU/PAIS	TOTAL ELEITOR 2022			REZULTADU RE-ABD 17 JANEIRO -31 MARSU 2023									TOTAL ELEITOR		
					ELEITOR FOUN			ELEITOR AKTUALIZA			APAGA					
		MANE	FETO	TOTAL	MANE	FETO	TOTAL	MANE	FETO	TOTAL	MANE	FETO	TOTAL	MANE	FETO	TOTAL
1	AILEU	18548	16158	34706	450	362	812	788	654	1442	162	118	280	18735	16371	35,106
2	AINARO	24259	22686	46945	728	589	1,317	1155	981	2136	24	12	36	24902	23254	48,156
3	ATAURO	1313	1287	2600	117	116	233	792	769	1561	5	4	9	3825	3845	7,670
4	BAUCAU	50821	47808	98629	1428	700	2,128	2773	2604	5377	417	351	768	51542	48070	99,612
5	BOBONARO	36917	34894	71811	981	709	1,690	2100	1729	3829	263	211	474	37517	35372	72,889
6	COVALIMA	24950	23880	48830	476	466	942	1016	814	1830	186	167	353	25220	24216	49,436
7	DILI	101584	91350	192934	1874	1214	3,088	3754	2958	6712	70	53	123	98942	89182	188,124
8	ERMERA	43527	40834	84361	981	910	1,891	2538	2463	5001	282	256	538	44111	41509	85,620
9	LAUTEM	25071	24309	49380	611	523	1,134	1222	1119	2341	294	299	593	25130	24450	49,580
10	LIQUICA	26505	25420	51925	779	689	1,468	2048	1926	3974	50	29	79	27148	26150	53,298
11	MANATUTO	18505	17494	35999	390	353	743	902	883	1785	10	12	22	18779	17873	36,652
12	MANUFAHI	21960	19614	41574	429	337	766	1002	795	1797	14	3	17	22332	19981	42,313
13	RAEOA	27045	26106	53151	836	688	1,524	1160	911	2071	26	17	43	27824	26761	54,585
14	VIQUEQUE	29928	28939	58867	486	353	839	926	797	1723	397	354	751	29887	28831	58,718
SUB TOTAL		450933	420779	871712	10566	8009	18,575	22176	19403	41,579	2200	1886	4086	455894	425865	881,759
1	AUSTRALIA	764	698	1462	16	8	24	650	177	827	0	0	0	1391	852	2,243
2	KOREA DO SUL	1185	52	1237	52	33	85	418	24	442	0	0	0	1530	67	1,597
3	INGLATERRA	434	385	819	31	32	63	1118	498	1616	0	0	0	2653	1063	3,716
4	IRLANDIA DO NORTE	1619	566	2185	22	30	52	797	383	1180	0	0	0	1654	764	2,418
5	PORTUGAL	880	361	1241	3	0	3	754	346	1100	0	0	0	1133	720	1,853
SUB TOTAL		4,882	2,062	6944	124	103	227	3737	1428	5165	0	0	0	8,361	3,466	11,827
TOTAL NASIONAL		455815	422841	878656	10,690	8,112	18,802	25,913	20,831	46,744	2,200	1,886	4,086	464,255	429,331	893,586

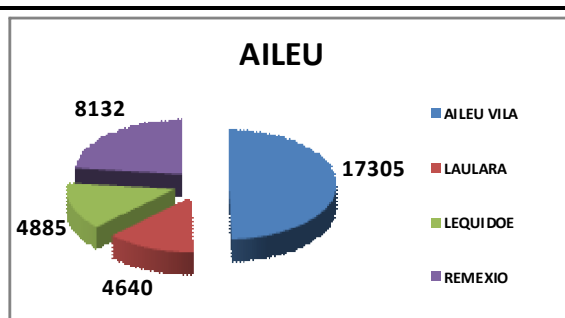
Dili, 21 de Abril de 2023

Acilino Manuel Branco
Director Jeral do STAE

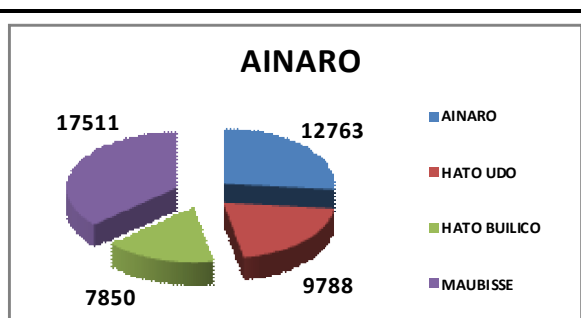
MUNICÍPIO/PAÍS	16			17+			Mane	Feto	TOTAL
	Mane	Feto	Total	Mane	Feto	Total			
AILEU	74	70	144	18,661	16,301	34,962	18,735	16,371	35,106
AINARO	127	117	244	24,775	23,137	47,912	24,902	23,254	48,156
ATAURO	37	35	72	2,068	3,810	5,878	2,105	3,845	5,950
BAUCAU	303	151	454	51,239	47,919	99,158	51,542	48,070	99,612
BOBONARO	182	170	352	37,335	35,202	72,537	37,517	35,372	72,889
COVALIMA	69	68	137	25,151	24,148	49,299	25,220	24,216	49,436
DILI	413	249	662	98,529	88,933	187,462	98,942	89,182	188,124
ERMERA	138	124	262	43,973	41,385	85,358	44,111	41,509	85,620
LAUTÉM	71	74	145	25,059	24,376	49,435	25,130	24,450	49,580
LIQUIÇÁ	117	97	214	27,031	26,053	53,084	27,148	26,150	53,298
MANATUTO	60	45	105	18,719	17,828	36,547	18,779	17,873	36,652
MANUFAHI	98	79	177	22,234	19,902	42,136	22,332	19,981	42,313
RAEOA	143	151	294	27,681	26,610	54,291	27,824	26,761	54,585
VIQUEQUE	94	58	152	29,793	28,773	58,566	29,887	28,831	58,718
AUSTRALIA	0	1	1	1,391	851	2,242	1,391	852	2,243
KOREA DE SUL	0	0	0	1530	67	1597	1,530	67	1,597
INGLATERRA	5	1	6	2648	1062	3710	2,653	1,063	3,716
IRLANDIA DO NORTE	1	2	3	1653	762	2415	1,654	764	2,418
PORTUGAL	7	10	17	1,126	710	1836	1,133	720	1,853
	1,939	1,502	3,441	460,596	427,829	888,425	462,535	429,331	891,866

Rezultadu Recenseamentu no Atualizasaun Baze Dadas Eleitoral

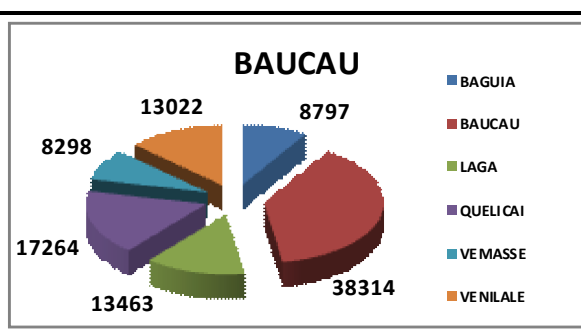
MUNICIPIO	POSTO ADMINISTRATIVO	TOTAL		
NARAN	NARAN	MANE	FETO	TOTAL
AILEU	AILEU VILA	9047	8258	17305
	LAULARA	2405	2235	4640
	LEQUIDOE	2878	2007	4885
	REMEXIO	4331	3801	8132
SUB-TOTAL		18661	16301	34962



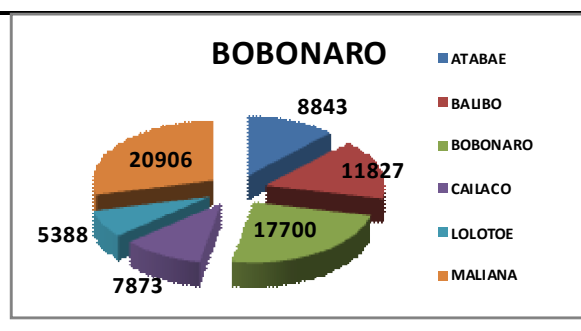
MUNICIPIO	POSTO ADMINISTRATIVO	TOTAL		
NARAN	NARAN	MANE	FETO	TOTAL
AINARO	AINARO	6588	6175	12763
	HATO UDO	4973	4815	9788
	HATO BUILICO	4135	3715	7850
	MAUBISSE	9079	8432	17511
SUB-TOTAL		24775	23137	47912



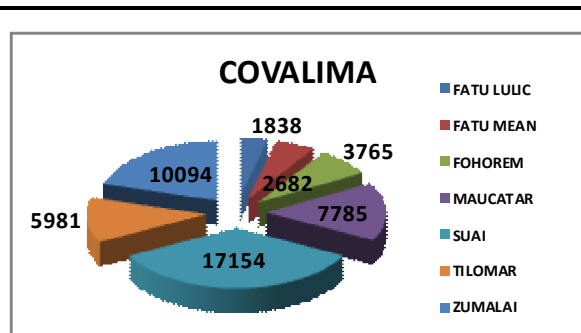
MUNICIPIO	POSTO ADMINISTRATIVO	TOTAL		
NARAN	NARAN	MANE	FETO	TOTAL
BAUCAU	BAGUIA	4460	4337	8797
	BAUCAU	20028	18286	38314
	LAGA	6892	6571	13463
	QUELICAI	8816	8448	17264
	VEMASSE	4271	4027	8298
	VENILALE	6772	6250	13022
SUB-TOTAL		51239	47919	99158



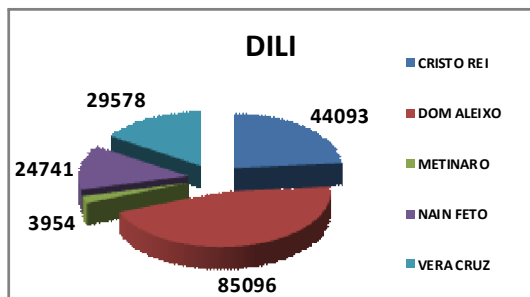
MUNICIPIO	POSTO ADMINISTRATIVO	TOTAL		
NARAN	NARAN	MANE	FETO	TOTAL
BOBONARO	ATABAE	4951	3892	8843
	BALIBO	6113	5714	11827
	BOBONARO	8754	8946	17700
	CAILACO	4338	3535	7873
	LOLOTOE	2646	2742	5388
	MALIANA	10533	10373	20906
SUB-TOTAL		37335	35202	72537



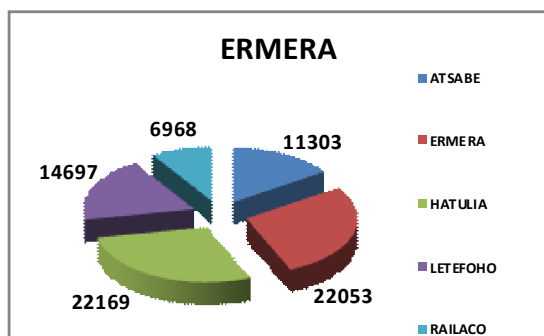
MUNICIPIO	POSTO ADMINISTRATIVO	TOTAL		
NARAN	NARAN	MANE	FETO	TOTAL
COVALIMA	FATU LULIC	917	921	1838
	FATU MEAN	1409	1273	2682
	FOHOREM	1966	1799	3765
	MAUCATAR	3934	3851	7785
	SUAI	8718	8436	17154
	TILOMAR	3022	2959	5981
	ZUMALAI	5185	4909	10094
SUB-TOTAL		25151	24148	49299



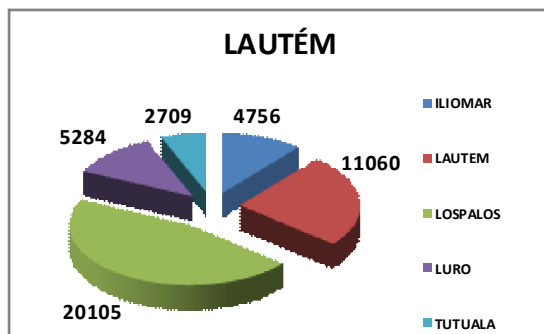
MUNICIPIO	POSTO ADMINISTRATIVO	TOTAL		
NARAN	NARAN	MANE	FETO	TOTAL
DILI	CRISTO REI	23201	20892	44093
	DOM ALEIXO	45003	40093	85096
	METINARO	2034	1920	3954
	NAIN FETO	13067	11674	24741
	VERA CRUZ	15224	14354	29578
SUB-TOTAL		98529	88933	187462



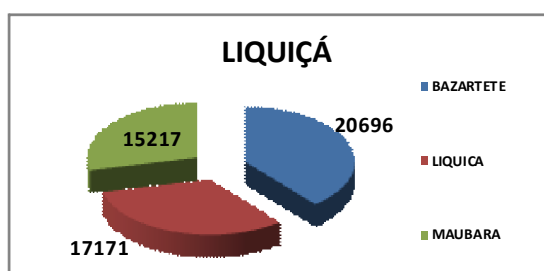
MUNICIPIO	POSTO ADMINISTRATIVO	TOTAL		
NARAN	NARAN	MANE	FETO	TOTAL
ERMERA	ATSABE	6379	5979	12358
	ERMERA	12683	12380	25063
	HATULIA A	6552	6101	12653
	HATULIA B	6145	5657	11802
	LETEFOHO	8217	7402	15619
	RAILACO	3997	3866	7863
SUB-TOTAL		43973	41385	85358



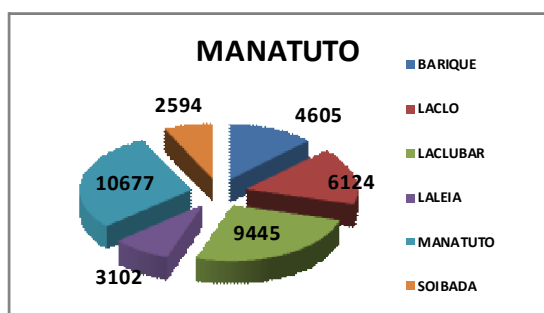
MUNICIPIO	POSTO ADMINISTRATIVO	TOTAL		
NARAN	NARAN	MANE	FETO	TOTAL
LAUTÉM	ILIOMAR	2474	2569	5043
	LAUTEM	6451	6189	12640
	LORE	1452	1450	2902
	LOSPALOS	10121	9728	19849
	LURO	3063	2872	5935
	TUTUALA	1498	1568	3066
SUB-TOTAL		25059	24376	49435



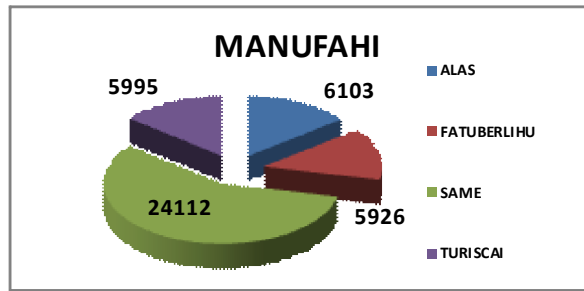
MUNICIPIO	POSTO ADMINISTRATIVO	TOTAL		
NARAN	NARAN	MANE	FETO	TOTAL
LIQUIÇÁ	BAZARTETE	10403	10293	20696
	LIQUICA	8847	8324	17171
	MAUBARA	7781	7436	15217
SUB-TOTAL		27031	26053	53084



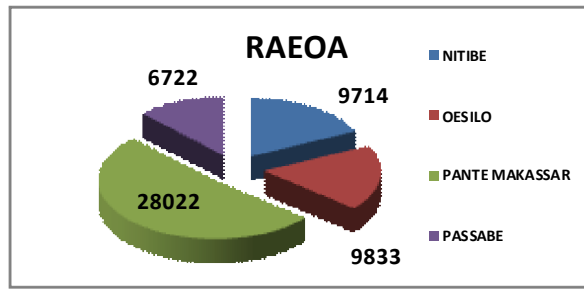
MUNICIPIO	POSTO ADMINISTRATIVO	TOTAL		
NARAN	NARAN	MANE	FETO	TOTAL
MANATUTO	BARIQUE	2490	2115	4605
	LACLO	3141	2983	6124
	LACLUBAR	4747	4698	9445
	LALEIA	1580	1522	3102
	MANATUTO	5425	5252	10677
	SOIBADA	1336	1258	2594
SUB-TOTAL		18719	17828	36547



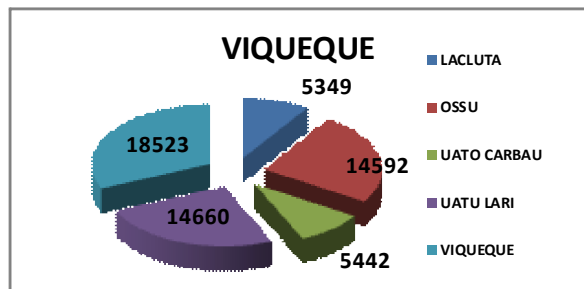
MUNICIPIO	POSTO ADMINISTRATIVO	TOTAL		
		MANE	FETO	TOTAL
NARAN	NARAN			
MANUFAHI	ALAS	3192	2911	6103
	FATUBERLIHU	3158	2768	5926
	SAME	12606	11506	24112
	TURISCAI	3278	2717	5995
SUB-TOTAL		22234	19902	42136



MUNICIPIO	POSTO ADMINISTRATIVO	TOTAL		
		MANE	FETO	TOTAL
NARAN	NARAN			
RAEOA	NITIBE	4914	4800	9714
	OESILO	4962	4871	9833
	PANTE MAKASSAR	14446	13576	28022
	PASSABE	3359	3363	6722
SUB-TOTAL		27681	26610	54291



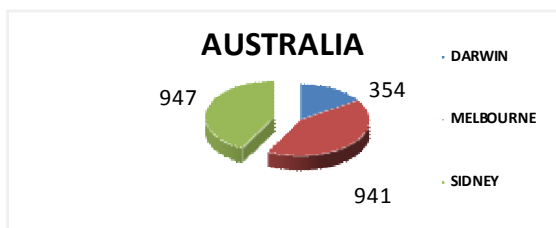
MUNICIPIO	POSTO ADMINISTRATIVO	TOTAL		
		MANE	FETO	TOTAL
NARAN	NARAN			
VIQUEQUE	LACLUTA	2892	2457	5349
	OSSU	7453	7139	14592
	UATO CARBAU	2649	2793	5442
	UATU LARI	7254	7406	14660
	VIQUEQUE	9545	8978	18523
SUB-TOTAL		29793	28773	58566



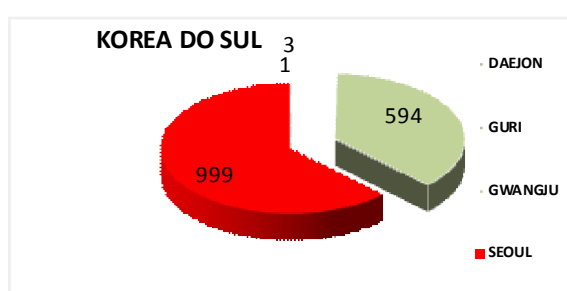
TOTAL ELEITOR	MANE	FETO	TOTAL
		450180	420567

ELEITOR TUIR SIDADE DIASPORA

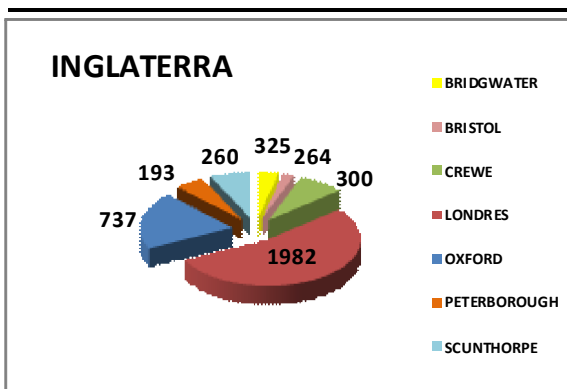
NASAUN	CIDADE	TOTAL		
		MANE	FETO	TOTAL
NARAN	NARAN			
AUSTRALIA	DARWIN	187	167	354
	MELBOURNE	670	271	941
	SIDNEY	534	413	947
SUB-TOTAL		1391	851	2242



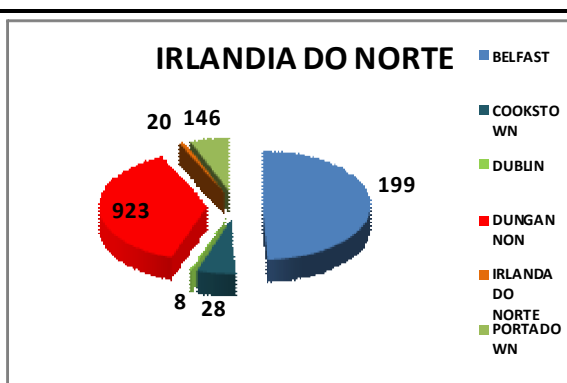
NASAUN	CIDADE	TOTAL		
		MANE	FETO	TOTAL
NARAN	NARAN			
KOREA DO SUL	DAEJON	1	0	1
	GURI	1	2	3
	GWANGJU	584	10	594
	SEOUL	944	55	999
SUB-TOTAL		1530	67	1597



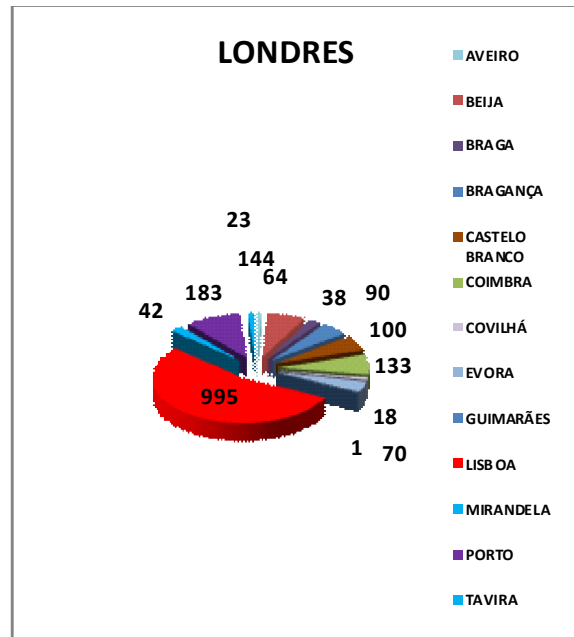
NASAUN	CIDADE	TOTAL		
		MANE	FETO	TOTAL
NARAN	NARAN			
INGLATERRA	BRIDGWATER	99	34	133
	BRISTOL	45	32	77
	CREWE	177	123	300
	LONDRES	1480	502	1982
	OXFORD	523	214	737
	PETERBOROUGH	126	67	193
	SCUNTHORPE	184	76	260
	SUB-TOTAL		2634	1048



NASAUN	CIDADE	TOTAL		
		MANE	FETO	TOTAL
NARAN	NARAN			
IRLANDA DO NORTE	BELFAST	848	355	1203
	COOKSTOWN	104	39	143
	DUBLIN	8	0	8
	DUNGANNON	596	327	923
	IRLANDA DO NORTE	11	9	20
	PORTADOWN	100	46	146
SUB-TOTAL		1667	776	2443



NASAUN	CIDADE	TOTAL		
NARAN	NARAN	MANE	FETO	TOTAL
PORTUGAL	AVEIRO	6	11	17
	BEIJA	107	19	126
	BRAGA	12	26	38
	BRAGANÇA	62	28	90
	CASTELO BRANCO	86	14	100
	COIMBRA	79	54	133
	COVILHÁ	10	8	18
	EVORA	51	19	70
	GUIMARÃES	1	0	1
	LISBOA	563	432	995
	MIRANDELA	18	24	42
	PORTO	112	71	183
	TAVIRA	19	4	23
SUB-TOTAL		1126	710	1836



TOTAL ELEITOR	MANE	FETO	TOTAL
	8348	3452	11800

Numeru Eleitor Tuir Suku

MUNICÍPIO/PAÍS	POSTO ADMINISTRATIVO	SUKU	TOTAL		
			MANE	FETO	TOTAL
	AILEU	AISSIRIMOU	1,086	1,019	2,105
		BANDUDATO	337	323	660
		FAHIRIA	764	697	1,461
		FATUBOSSA	779	705	1,484
		HOHOLAU	627	522	1,149
		LAHAE	360	362	722
		LAUSI	286	278	564
		LEQUITURA	276	268	544
		SABORIA	340	304	644
		SELOI CRAIC	1,319	1,128	2,447
		SELOI MALERE	1,426	1,305	2,731
		SUCO LIURAI	1,447	1,347	2,794
				12	9,047

AILEU	LAULARA	BOCOLELO	291	238	529
		COTOLAU	550	541	1,091
		FATISI	243	207	450
		MADABENO	614	611	1,225
		TALITU	456	419	875
		TOHUMETA	251	219	470
		6	2,405	2,235	4,640
	LIQUIDOE	ACUBILITHOHO	452	334	786
		BERELEU	555	365	920
		BETULAU	273	199	472
		FAHISOI	529	376	905
		FATURILAU	301	183	484
		MANUCASSA	239	190	429
		NAMOLESSO	529	360	889
		7	2,878	2,007	4,885
	REMEXIO	ACUMAU	801	718	1,519
		FADABLOCO	898	737	1,635
		FAHISOI	528	512	1,040
		FATURASA	503	446	949
		HAUTOHO	392	322	714
		MAUMETA	220	194	414
SUCO LIURAI		178	175	353	
TULATAQUEO		811	697	1,508	
SUB TOTAL	8	4,331	3,801	8,132	
	33	18,661	16,301	34,962	
AINARO	AINARO	AINARO	1,704	1,641	3,345
		CASSA	1,279	1,161	2,440
		MANUTACI	794	731	1,525
		MAU-NUNO	559	492	1,051
		MAU-ULO	683	687	1,370
		SORO	785	803	1,588
		SURO-CRAIC	784	660	1,444
		7	6,588	6,175	12,763
	HATO-BUILICO	MAUCHIGA	1,013	982	1,995
		MULO	2,159	2,169	4,328
		NUNO-MOGUE	1,801	1,664	3,465
		3	4,973	4,815	9,788
	HATO-UDO	FOHO-AI-LICO	1,682	1,424	3,106
		LEOLIMA	2,453	2,291	4,744
		2	4,135	3,715	7,850
	MAUBISSE	AITUTO	2,180	1,961	4,141
		EDI	775	704	1,479
		FATUBESSI	387	349	736
		HORAI-QUIC	565	544	1,109
		LIURAI	323	308	631
		MANLOBAS	457	404	861
MANETÚ		950	877	1,827	
MAUBISSE		2,230	2,164	4,394	
MAULAU	1,212	1,121	2,333		
SUB TOTAL	9	9,079	8,432	17,511	
	21	24,775	23,137	47,912	

ATAURO		BELOI	570	611	1,181
		BIQUELI	939	926	1,865
		MACADADE	837	818	1,655
		MAQUILI	809	830	1,639
		VILA MAUMETA	633	625	1,258
		5	3,788	3,810	7,598
BAUCAU	BAGUIA	AFALOICAI	393	383	776
		ALAWA CRAIK	523	553	1,076
		ALAWA LETEN	341	339	680
		DEFAWASI	287	301	588
		HAE CONI	845	786	1,631
		LARISULA	346	375	721
		LAVATERI	658	561	1,219
		OSSO HUNA	290	280	570
		SAMALARI	633	627	1,260
		UACALA	144	132	276
		10	4,460	4,337	8,797
	BAUCAU	BAHU	3,700	3,414	7,114
		BUCOLI	1,055	957	2,012
		BUIBAU	1,919	1,798	3,717
		BURUMA	1,288	1,109	2,397
		CAIBADA	1,553	1,447	3,000
		GARIUAI	2,474	2,244	4,718
		SAMALARI	958	839	1,797
		SEIÇAL	841	816	1,657
		TIRILOLO	3,524	3,267	6,791
		TRILOCA	944	833	1,777
		UAILILI	1,772	1,562	3,334
		11	20,028	18,286	38,314
	LAGA	ATELARI	623	597	1,220
		LIBAGUA	573	536	1,109
		NUNIRA	677	595	1,272
		SAELARI	773	742	1,515
		SAGADATE	1,133	1,089	2,222
		SAMALARI	1,271	1,247	2,518
		SOBA	994	978	1,972
		TEQUINUMATA	848	787	1,635
		8	6,892	6,571	13,463
	QUELICAI	ABAFALA	373	323	696
		ABO	648	605	1,253
		AFAÇA	538	505	1,043
		BAGUIA	486	517	1,003
		BUALALE	282	279	561
		GURUÇÀ	789	743	1,532
LACOLIU		609	599	1,208	
LAISOROLAI DE BAIXO		414	429	843	
LAISOROLAI DE CIMA		409	368	777	
LELALAI		538	494	1,032	
LETEMUMO		1,287	1,245	2,532	
MACALACO		465	442	907	
MALURO		496	470	966	
NAMANEI		569	530	1,099	
UAITAME		913	899	1,812	
	15	8,816	8,448	17,264	

BOBONARO		15	8,816	8,448	17,264
	VEMASSE	CAICUA	456	469	925
		LOILUBO	508	502	1,010
		OSSOUALA	679	602	1,281
		OSTICO	670	551	1,221
		UAIGAE	287	281	568
		UATO-LARI	481	442	923
		VEMASSE	1,190	1,180	2,370
		7	4,271	4,027	8,298
	VENLALE	BADO-HO'O	887	825	1,712
		BAHA MORI	836	782	1,618
		FATULIA	910	852	1,762
		UAI OLI	755	670	1,425
		UAILAHA	533	538	1,071
		UATU HACO	1,126	1,037	2,163
		UMA ANA ICO	795	713	1,508
		UMA ANA ULO	930	833	1,763
	SUB TOTAL	8	6,772	6,250	13,022
		59	51,239	47,919	99,158
	ATABAE	AIDABALETEN	2,527	1,982	4,509
		ATABAE	794	600	1,394
		HATAZ	862	741	1,603
		RAIROBO	768	569	1,337
		4	4,951	3,892	8,843
	BALIBÓ	BALIBO VILA	1,562	1,582	3,144
		BATUGADE	784	721	1,505
		COWA	813	732	1,545
		LEOHITO	1,203	1,073	2,276
		LEOLIMA	910	838	1,748
SANIRIN		841	768	1,609	
	6	6,113	5,714	11,827	
BOBONARO	AI-ASSA	701	733	1,434	
	ATU-ABEN	367	352	719	
	BOBONARO	626	672	1,298	
	CARABAU	745	791	1,536	
	COLIMAU	507	495	1,002	
	COTABOT	212	209	421	
	ILAT-LAUN	640	657	1,297	
	LEBER	429	451	880	
	LOUR	308	321	629	
	LOURBA	515	549	1,064	
	MALILAIT	563	630	1,193	
	MALIUBU	838	813	1,651	
	MOLOP	413	475	888	
	OELEO	405	406	811	
	SIBUNI	341	342	683	
	SOILESU	490	409	899	
TAPO	241	250	491		
TEBABUI	413	391	804		
	18	8,754	8,946	17,700	

	CAILACO	ATUDARA	656	510	1,166
		DAU UDO	258	191	449
		GOULOLO	472	375	847
		GUENU LAI	272	214	486
		MANAPA	689	563	1,252
		MELIGO	1,098	918	2,016
		PURUGOA	374	321	695
		RAIHEU	519	443	962
		8	4,338	3,535	7,873
	LOLOTOE	DEUDET	238	263	501
		GILDAPIL	429	455	884
		GUDA	350	319	669
		LEBOS	366	371	737
		LONTAS	246	269	515
		LUPAL	433	441	874
		OPA	584	624	1,208
		7	2,646	2,742	5,388
	MALIANA	HOLSA	2,084	2,009	4,093
		LAHOMEA	1,734	1,665	3,399
		ODOMAU	1,162	1,143	2,305
RAIFUN		1,002	1,011	2,013	
RITABOU		2,291	2,259	4,550	
SABURAI		735	810	1,545	
TAPO/MEMO		1,525	1,476	3,001	
	7	10,533	10,373	20,906	
SUB TOTAL	50	37,335	35,202	72,537	
COVALIMA	FATULÚLIC	FATULULIC	310	284	594
		TAROMAN	607	637	1,244
		2	917	921	1,838
	FATUMEAN	BELULIC LETEN	722	620	1,342
		FATUMEA	365	364	729
		NANU	322	289	611
		3	1,409	1,273	2,682
	FOHORÉM	DATO RUA	371	357	728
		DATO TOLU	585	526	1,111
		FOHOREN	513	508	1,021
		LACTOS	497	408	905
		4	1,966	1,799	3,765
	MAUCÁTAR	BELECASAC	959	942	1,901
		HOLPILAT	807	781	1,588
		MATAI	1,244	1,219	2,463
		OGUES	924	909	1,833
		4	3,934	3,851	7,785
	SUAI	BECO	1,563	1,384	2,947
		CAMENAÇA	1,572	1,482	3,054
DEBOS		3,076	3,101	6,177	
LABARAI		1,090	971	2,061	
SUAI LORO		1,417	1,498	2,915	
	5	8,718	8,436	17,154	

	TILOMAR	BEISEUC	889	858	1,747
		CASABAUC	569	587	1,156
		LALAWA	570	537	1,107
		MAUDEMO	994	977	1,971
		4	3,022	2,959	5,981
	ZUMALAI	FATULETO	638	605	1,243
		LEPO	615	550	1,165
		LOUR	1,041	1,011	2,052
		MAPE	332	362	694
		RAIMEA	692	689	1,381
		TASHILIN	839	717	1,556
		UCECAI	121	142	263
		ZULO	907	833	1,740
	SUB TOTAL	8	5,185	4,909	10,094
		30	25,151	24,148	49,299
DILI	CRISTO-REI	AILOC	1,032	915	1,947
		BALIBAR	512	458	970
		BECORA	7,763	7,138	14,901
		BIDAU SANTANA	2,629	2,366	4,995
		CAMEA	4,804	4,327	9,131
		CULU HUN	2,873	2,620	5,493
		HERA	2,863	2,444	5,307
		METI AUT	725	624	1,349
		8	23,201	20,892	44,093
	DOM ALEIXO	BAIRRO PITE	11,310	9,980	21,290
		BEBONUK	2689	2702	5391
		COMORO	16,243	14,059	30,302
		FATUHADA	5,366	4,866	10232
		KAMPUNG ALOR	1,456	1,242	2,698
		MADOHI	4556	4165	8721
		MANLEUANA	3383	3079	6,462
		7	45,003	40,093	85,096
	METINARO	DUYUNG	543	498	1,041
		MANTELOLÃO	519	527	1,046
		SABULI	972	895	1,867
		3	2,034	1,920	3,954
	NAIN FETO	ACADIRU HUN	1,517	1,332	2,849
		BEMORI	1,890	1,744	3,634
		BIDAU LECIDERE	626	524	1,150
		GRICENFOR	583	456	1,039
		LAHANE ORIENTAL	4,625	4,185	8,810
		SANTA CRUZ	3,826	3,433	7,259
		6	13,067	11,674	24,741
	VERA CRUZ	CAICOLI	1,772	1,572	3,344
		COLMERA	761	669	1,430
		DARE	1,133	1,068	2,201
LAHANE OCIDENTAL		2,260	2,173	4,433	
MASCARENHAS		2,381	2,242	4,623	
MOTAEI		2,352	2,252	4,604	
VILA VERDE		4,565	4,378	8,943	
SUB TOTAL		7	15,224	14,354	29,578
	31	98,529	88,933	187,462	

ERMERA	ATSABE	ATARA	941	889	1,830
		BABOI CRAIC	706	648	1,354
		BABOI LETEN	381	358	739
		BATU MANO	297	274	571
		LACAO	745	752	1,497
		LACLO	519	467	986
		LAUBONO	218	212	430
		LEIMEA LETEN	740	676	1,416
		MALABE	575	553	1,128
		OBULO	519	491	1,010
		PARAMI	556	497	1,053
		TIARLELO	182	162	344
			12	6,379	5,979
	ERMERA	ESTADO	1,289	1,328	2,617
		HUMBOE	875	817	1,692
		LAUALA	794	777	1,571
		LEGUIMEA	944	873	1,817
		MERTUTO	967	980	1,947
		POETETE	3,308	3,290	6,598
		PONILALA	1,505	1,377	2,882
		RAIMERHEI	848	832	1,680
		RIHEU	953	934	1,887
		TALIMORO	1,200	1,172	2,372
		10	12,683	12,380	25,063
	HATULIA A	ACULAU	639	577	1,216
		AILELO	560	557	1,117
		COLIATE-LEOTELO	1,577	1,476	3,053
		HATOLIA VILA	1,081	1,009	2,090
		LEIMEA-CRAIC	479	406	885
		LEIMEA-SORINBALO	226	219	445
		MANUSAE	1,748	1,629	3,377
		SAMARA	242	228	470
		8	6,552	6,101	12,653
	HATULIA B	FATUBESSI	1,544	1,364	2,908
		FATUBOLO	1,486	1,446	2,932
		LISAPAT	1,502	1,329	2,831
		MAU-UBO	593	573	1,166
		URAHOU	1,020	945	1,965
		5	6,145	5,657	11,802
	LETEFOHO	CATRAI CRAIC	732	628	1,360
		CATRAILETEN	1,087	912	1,999
		DUCURAI	1,743	1,539	3,282
ERAULO		698	623	1,321	
GOULOLO		545	524	1,069	
HATUGAU		608	584	1,192	
HAUPU		1,786	1,641	3,427	
LAUANA		1,018	951	1,969	
	8	8,217	7,402	15,619	
RAILACO	DELESO	132	120	252	
	FATUQUERO	621	682	1,303	
	LIHO	462	456	918	
	MATATA	528	477	1,005	
	RAILACO CRAIC	487	450	937	
	RAILAKO LETEN	513	497	1,010	
	SAMALETE	476	475	951	
	TARACO	259	261	520	
	TOKOLULI	519	448	967	
	9	3,997	3,866	7,863	
SUB TOTAL	52	43,973	41,385	85,358	

LAUTEM	ILIÓMAR	AELEBERE	311	332	643
		CAENLIO	426	435	861
		FUAT	249	233	482
		ILIOMAR 1	532	550	1,082
		ILIOMAR 2	449	450	899
		TIRILOLO	507	569	1,076
		6	2,474	2,569	5,043
	LAUTÉM	BADURO	460	440	900
		COM	1,067	1,034	2,101
		DAUDERE	706	666	1,372
		EUQUISI	414	388	802
		ILILAI	297	278	575
		MAINA 1	598	611	1,209
		MAINA 2	645	652	1,297
		PAIRARA	749	730	1,479
		PARLAMENTO	1,044	964	2,008
		SERELAU	471	426	897
		10	6,451	6,189	12,640
	LORE	LORE 1	624	569	1,193
		LORE 2	828	881	1,709
	2	1,452	1,450	2,902	
	LOSPALOS	BAURO	1,070	1,056	2,126
		CACAWEI	504	552	1,056
		FUILORO	4,903	4,647	9,550
		HOME	863	840	1,703
		LEURO	313	354	667
		MUAPITINE	839	719	1,558
		RAÇA	534	475	1,009
		SOURO	1,095	1,085	2,180
	8	10,121	9,728	19,849	
	LURO	AFABUBU	203	183	386
		BARICAFA	461	461	922
		COTAMUTU	836	748	1,584
		LACAWA	264	255	519
LURO		886	878	1,764	
WAIROQUE		413	347	760	
6	3,063	2,872	5,935		
TUTUALA	MEHARA	923	946	1,869	
	TUTUALA	575	622	1,197	
2	1,498	1,568	3,066		
SUB TOTAL	34	25,059	24,376	49,435	
BAZARTETE	FAHILEBO	486	487	973	
	FATUMASI	764	730	1,494	
	LAUHATA	1,270	1,326	2,596	
	LEOREMA	2,271	2,049	4,320	
	MAUMETA	1,205	1,306	2,511	
	METAGOU	777	769	1,546	
	MOTAULUN	822	824	1,646	
	TIBAR	1,584	1,555	3,139	
	ULMERA	1,224	1,247	2,471	
9	10,403	10,293	20,696		

LIQUIÇA	LIQUIÇA	AÇUMANU	818	691	1,509
		DARULETE	649	638	1,287
		DATO	3,201	3,155	6,356
		HATUQUESSI	1,773	1,649	3,422
		LEOTALA	1,067	955	2,022
		LOIDAHAR	922	881	1,803
		LUCULAI	417	355	772
		7	8,847	8,324	17,171
	MAUBARA	GUGLEUR	1,580	1,485	3,065
		GUIÇO	729	731	1,460
		LISSADILA	954	850	1,804
		MAUBARALISSA	740	748	1,488
		VATUBORO	952	964	1,916
		VATUVOU	1,758	1,631	3,389
		VAVIQUINIA	1,068	1,027	2,095
	7	7,781	7,436	15,217	
SUB TOTAL	23	27,031	26,053	53,084	
MANATUTO	BARIQUE	AUBEON	384	352	736
		BARIQUE	206	225	431
		FATUWAQUE	497	391	888
		MANEHAT	369	342	711
		SIKONE-DILOLE	281	232	513
		UMA BOCO	753	573	1,326
		6	2,490	2,115	4,605
	LACLÓ	HOHORAI	404	373	777
		LACUMESAC	838	797	1,635
		LAICORE	184	169	353
		UMA CADUAC	1,267	1,225	2,492
		UMA NARUC	448	419	867
		5	3,141	2,983	6,124
	LACLÚBAR	BATARA	825	910	1,735
		FATUMAQUEREC	452	418	870
		FUNAR	558	548	1,106
		MANELIMA	863	874	1,737
		ORLALAN	1,749	1,663	3,412
		SANANAIN	300	285	585
		6	4,747	4,698	9,445
	LALEIA	CAIRUI	712	718	1,430
		HATURALAN	424	383	807
		LIFAU	444	421	865
		3	1,580	1,522	3,102
	MANATUTO	AİLILI	766	785	1,551
		AITEAS	1,459	1,413	2,872
		CRIBAS	935	905	1,840
		ILIHEU	669	640	1,309
		MA'ABAT	390	334	724
		SAU	1,206	1,175	2,381
		6	5,425	5,252	10,677
SOIBADA	FATUMAQUEREC	197	184	381	
	LEO- HAT	350	290	640	
	MANLALA	308	305	613	
	MAUN-FAHE	277	272	549	
	SAMORO	204	207	411	
	5	1,336	1,258	2,594	
SUB TOTAL	31	18,719	17,828	36,547	

MANUFAHI	ALAS	AITUHA	254	239	493	
		DOTIK	711	599	1,310	
		MAHAQUIDAN	823	726	1,549	
		TAITUDAC	767	791	1,558	
		UMA BERLOIC	637	556	1,193	
			5	3,192	2,911	6,103
	FATUBERLIU	BUBUSSUSO	345	320	665	
		CAICASSA	354	293	647	
		CLACUC	999	905	1,904	
		FAHINEHAN	586	508	1,094	
		FATUKAHI	874	742	1,616	
			5	3,158	2,768	5,926
	SAME	BABULO	1,744	1,608	3,352	
		BETANO	2,321	2,058	4,379	
		DAI-SUA	1,196	1,125	2,321	
		GROTU	499	431	930	
		HOLA-RUA	2,724	2,476	5,200	
		LETEFOHO	2,760	2,625	5,385	
		ROTUTO	564	515	1,079	
		TUTULURO	798	668	1,466	
			8	12,606	11,506	24,112
	TURISCAI	AITEMUA	352	313	665	
		BEREMANA	372	295	667	
		CAIMAUC	486	401	887	
		FATUCALO	167	134	301	
		FOHOLAU	155	136	291	
		LESSUATA	184	128	312	
		LIURAI	318	273	591	
		MANUMERA	495	416	911	
MATOREC		188	163	351		
MINDELO		244	217	461		
ORANA		317	241	558		
			11	3,278	2,717	5,995
SUB TOTAL		29	22,234	19,902	42,136	
OECUSSE	NITIBE	BANAFI	761	741	1,502	
		BENEUFE	1,093	996	2,089	
		LELAUFE	1,373	1,395	2,768	
		SUNIUFE	659	667	1,326	
		USITACO	1,028	1,001	2,029	
			5	4,914	4,800	9,714
	OESILO	BOBOMETO	3,110	3,033	6,143	
		USITAQUENO	391	416	807	
		USITASAE	1,461	1,422	2,883	
			3	4,962	4,871	9,833
	PANTE MACÁSSAR	BOBOCASSE	996	938	1,934	
		COSTA	4,947	4,580	9,527	
		CUNHA	1,973	1,799	3,772	
		LALISUC	1,147	1,123	2,270	
		LIFAU	1,043	985	2,028	
		NAIMECO	1,672	1,600	3,272	
		NIPANE	591	580	1,171	
		TAIBOCO	2,077	1,971	4,048	
			8	14,446	13,576	28,022
	PASSABE	ABANI	2,724	2,739	5,463	
		MALELAT	635	624	1,259	
			2	3,359	3,363	6,722
SUB TOTAL		18	27,681	26,610	54,291	

VIQUEQUE	LACLUTA	AHIC	794	598	1,392
		DILOR	645	596	1,241
		LALINE	545	481	1,026
		UMA TOLU	908	782	1,690
		4	2,892	2,457	5,349
	OSSU	BUILALE	654	536	1,190
		BUILO	297	304	601
		LIARUCA	513	515	1,028
		LOI-HUNO	701	672	1,373
		NAHARECA	758	736	1,494
		OSSORUA	868	773	1,641
		OSSU DE CIMA	1,522	1,513	3,035
		UABUBO	1,099	1,101	2,200
		UAGUIA	547	554	1,101
		UAIBOBO	494	435	929
		10	7,453	7,139	14,592
	UATO-CARBAU	AFALOICAI	462	464	926
		BAHATATA	249	220	469
		IRABIN DE BAIXO	729	742	1,471
		IRABIN DE CIMA	308	357	665
		LOI ULO	256	299	555
		UANI UMA	645	711	1,356
		6	2,649	2,793	5,442
	UATO-LÁRI	AFALOICAI	1,626	1,565	3,191
		BABULO	813	789	1,602
		MACADIQUE	1,986	2,186	4,172
		MATAHOI	1,648	1,696	3,344
		UAITAME	560	592	1,152
		VESSORU	621	578	1,199
		6	7,254	7,406	14,660
	VIQUEQUE	BAHALARAUAIN	1,495	1,355	2,850
		BIBILEO	775	756	1,531
		CARAUBALO	2,243	2,024	4,267
		FATUDERE	161	167	328
		LUCA	684	638	1,322
		MALURU	323	316	639
		UAI-MORI	612	595	1,207
		UMA QUIC	986	955	1,941
		UMA UAIN CRAIC	1,462	1,364	2,826
		UMA UAIN LETEN	804	808	1,612
		10	9,545	8,978	18,523
	SUB TOTAL	36	29,793	28,773	58,566
SUB TOTAL	452	453,968	424,377	878,345	

Dili, 21 de Abril de 2023

Acilino Manuel Branco
Director Jeral do STAE