


Timor Sea Maritime Boundaries: a presentation for the ICJA/ILA Colloquium at University of New South Wales

16 August 2014



Maritime boundaries of East Timor: a graphical presentation of some historical and current issues

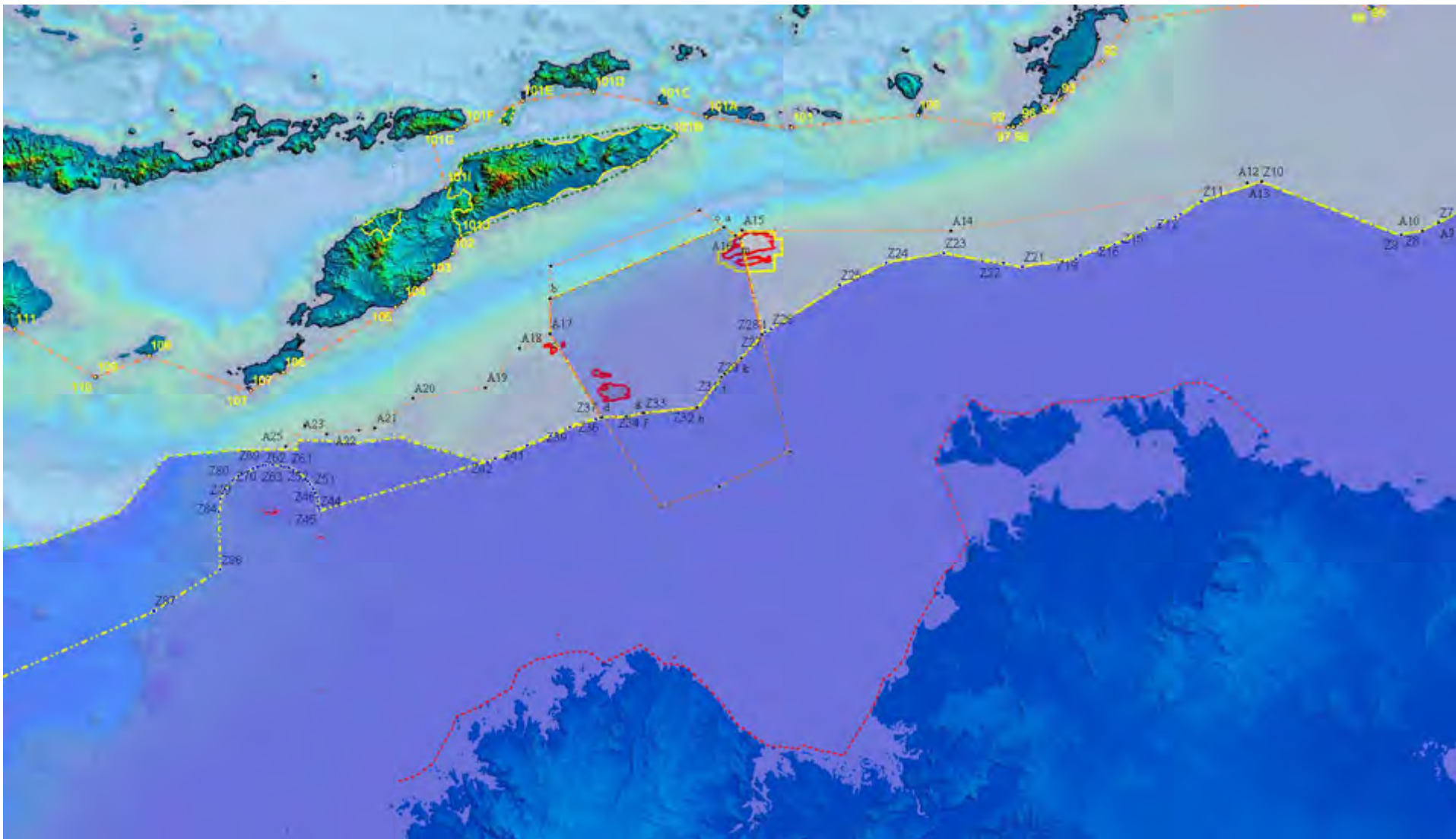
Go to www.hydrographer.org for the full version of this presentation



Contents:

- 1. History of Treaties**
- 2. Assessing selected boundary proposals**
- 3. Commentary**
- 4. The fundamental issue: the process for determining boundaries for East Timor**
5. References

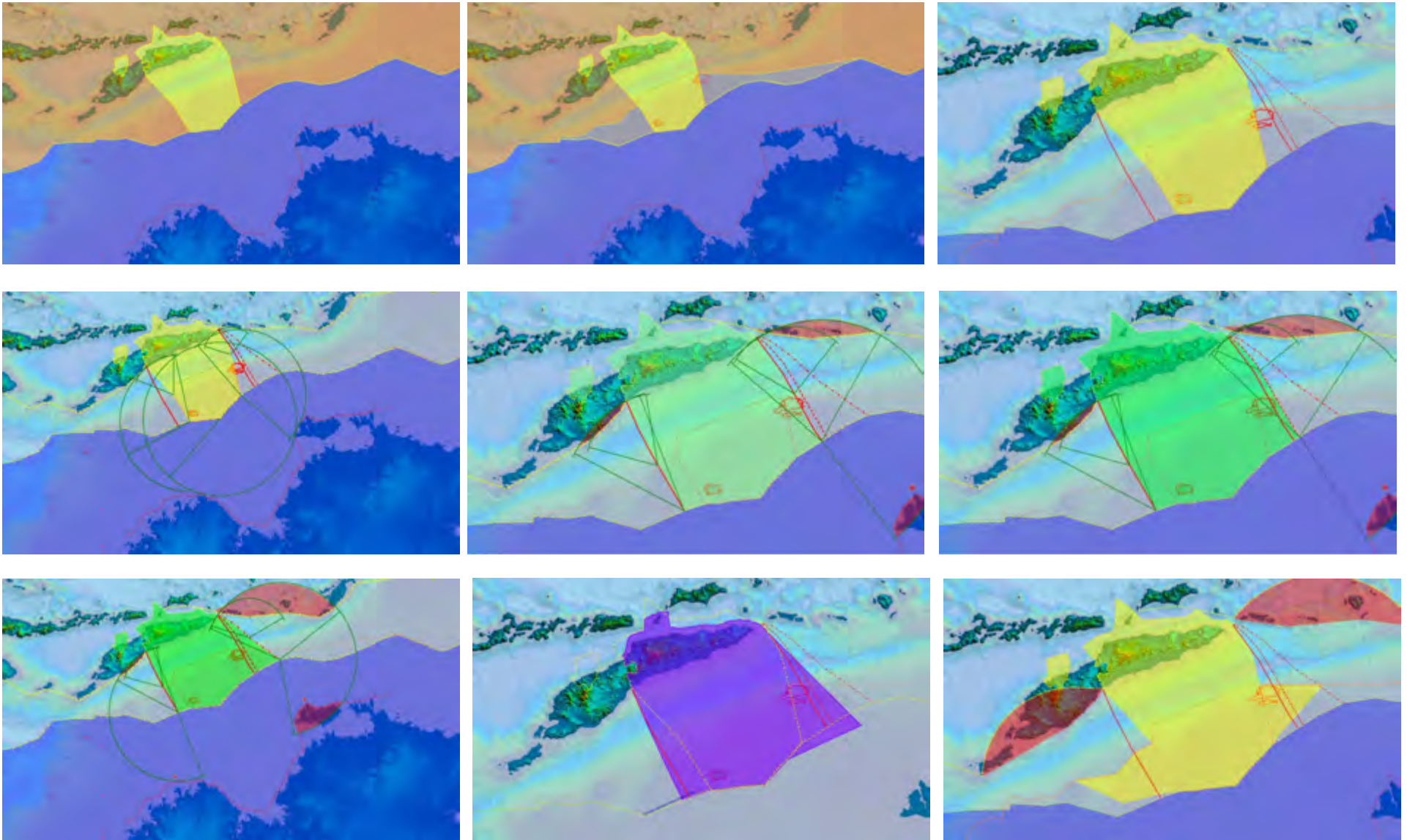
Part 1 - History of Treaties



Part 1 of the presentation recounts the history of international treaties in the Timor Sea between Australia, Indonesia and East Timor since 1971.

Go to www.hydrographer.org for the full version of this presentation

Part 2 - Assessing selected boundary proposals



Part 2 of the presentation examines a: the several proposals for defining or redefining maritime boundaries in the Timor Sea, and b: the equidistant and equitable principles

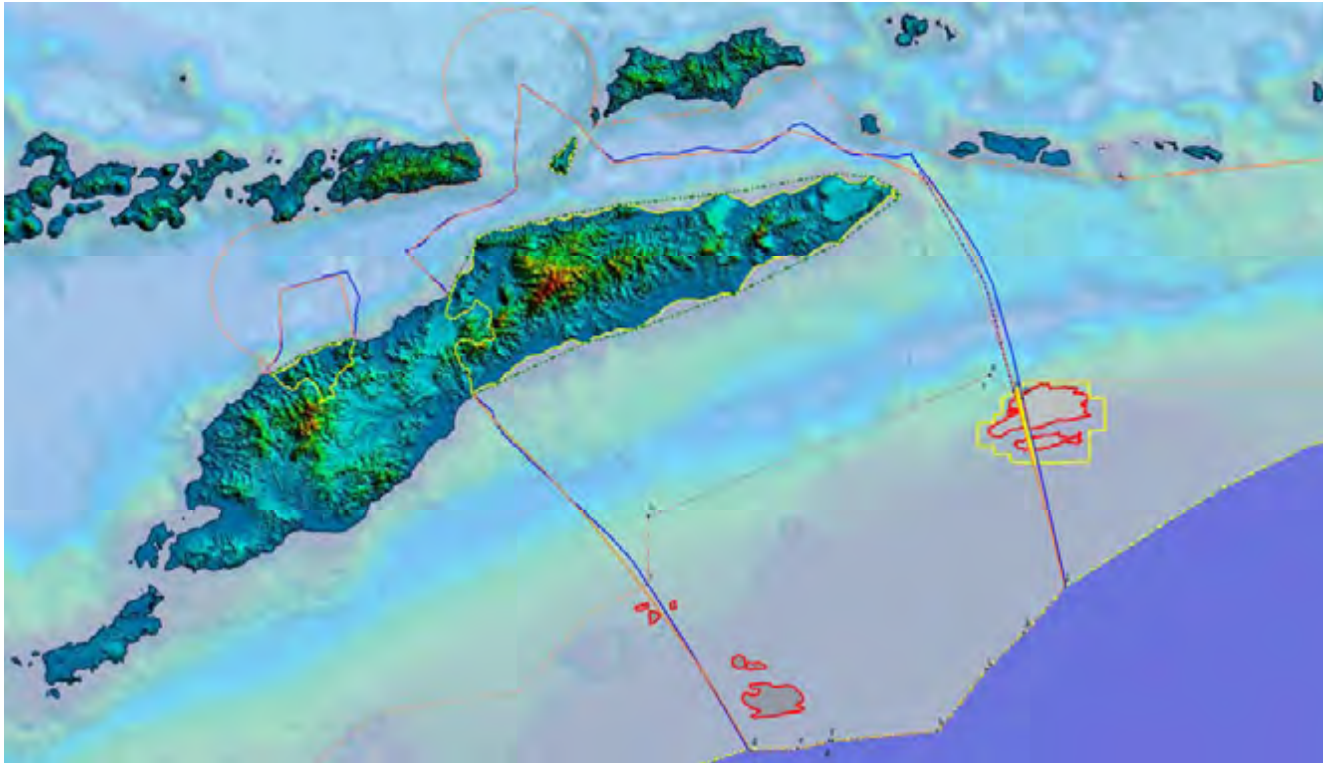
Go to www.hydrographer.org for the full version of this presentation

Part 3 - Commentary

Part 3 of the presentation addresses the following issues:

- Discussion of the treaties between Australia and East Timor
- Potential consequences of the invalidation of CMATS
- Effect of the 1997 treaty between Australia and Indonesia if East Timor were to seek geographic expansion of its petroleum rights and/or its EEZ
- Global analysis

Part 4 - Fundamental issues: the process for determining boundaries for East Timor



Part 4 of the presentation studies the possible options for redrawing the JPDA perimeter and establishing permanent maritime boundaries around East Timor.

About the author: *Marc Moszkowski, President of Deep Gulf Inc. of Florida, USA, is an engineer and master mariner with superior experience in the Timor Sea and has led projects for the first detailed bathymetric survey of parts of the Timor Sea, as well as surveys commissioned by the Secretary of State for Natural Resources of strategic parts of the southern shore including Beaco and Suai for the Tasi Mane project of the government of East Timor.*